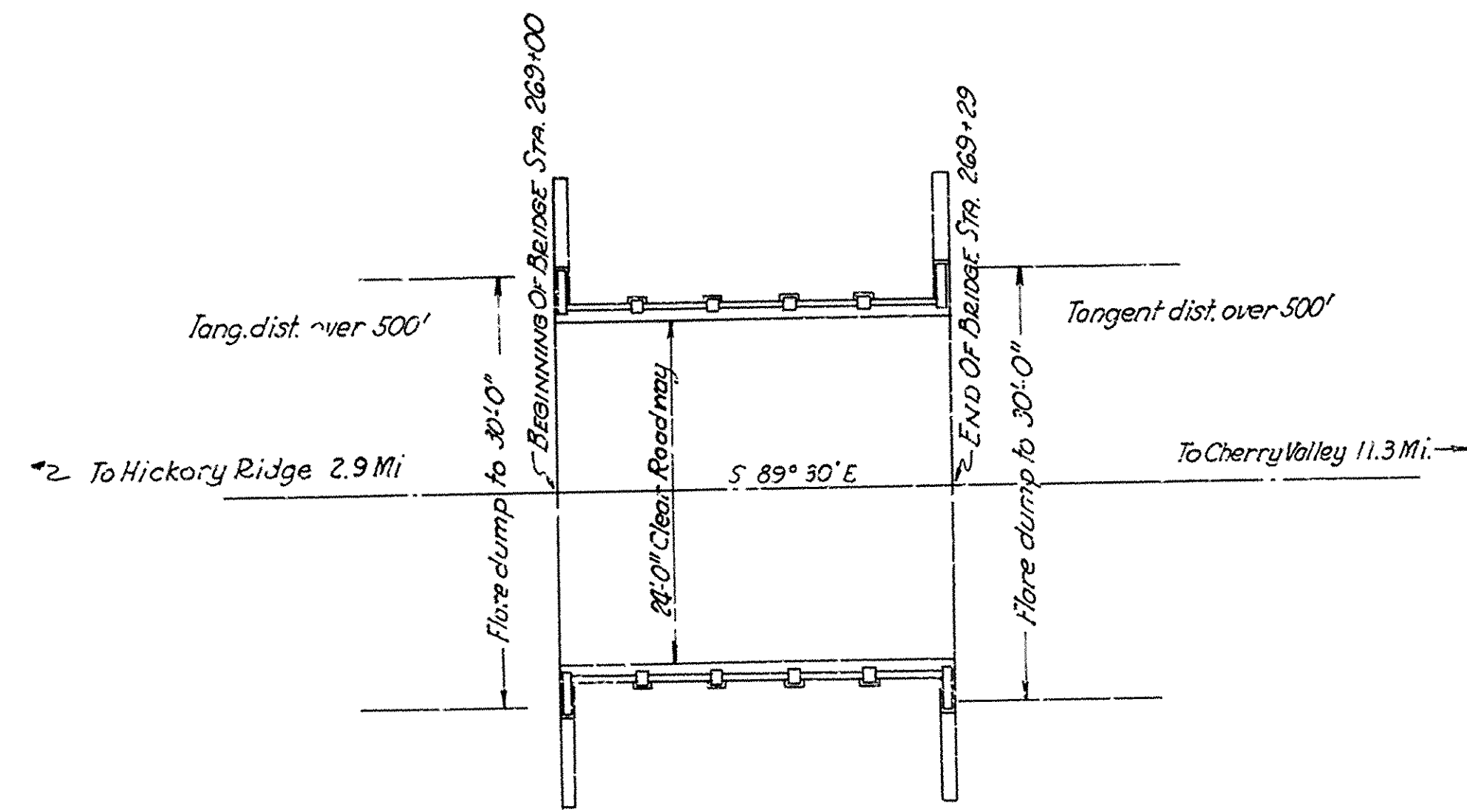
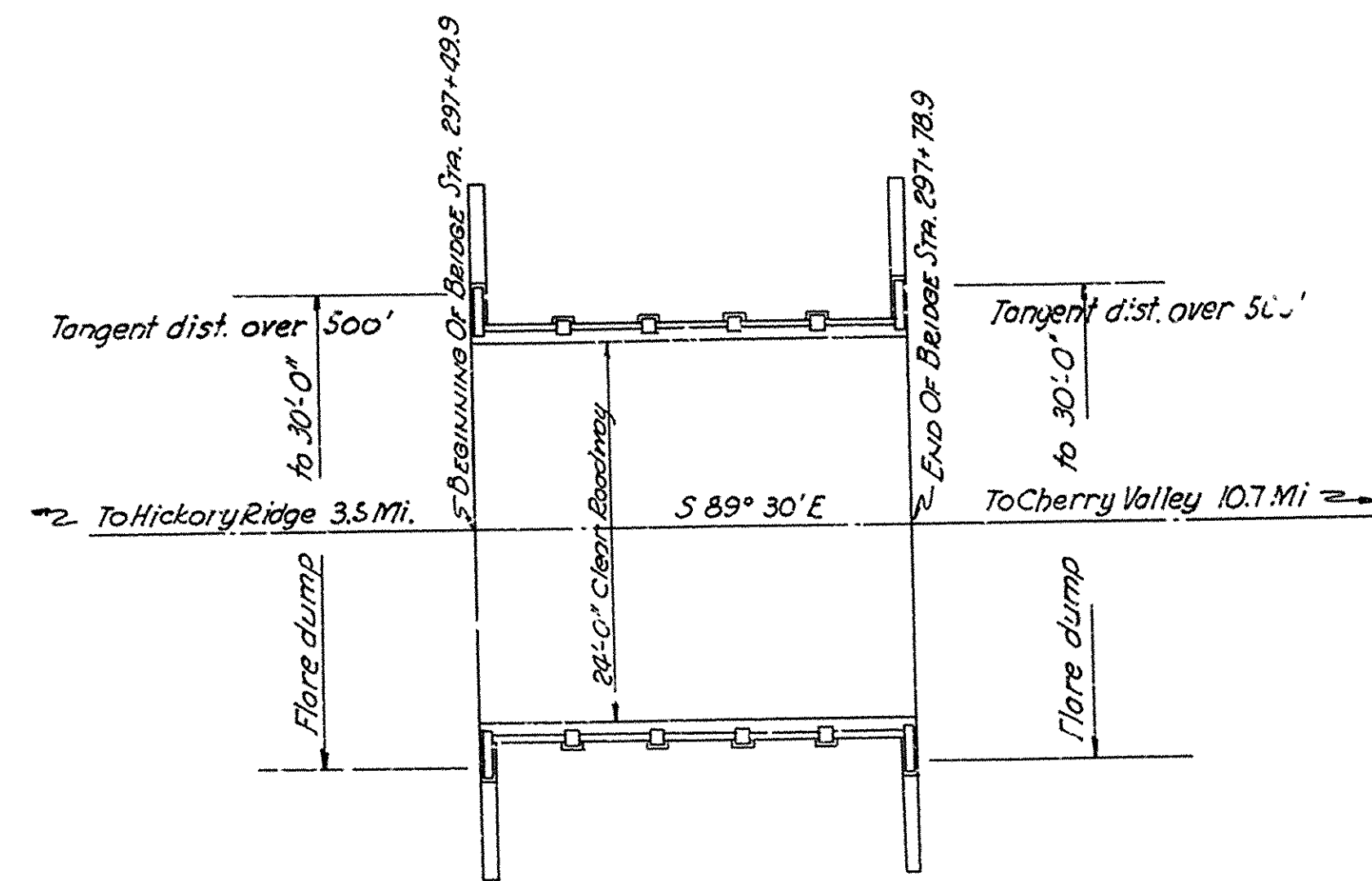


FED. ROAD DIST. NO.	STATE	N. R. S. PROJ. NO.	FISCAL YEAR	SHEET NO.	TOTAL SHEETS
6	ARK.	303-A	1934	3	13



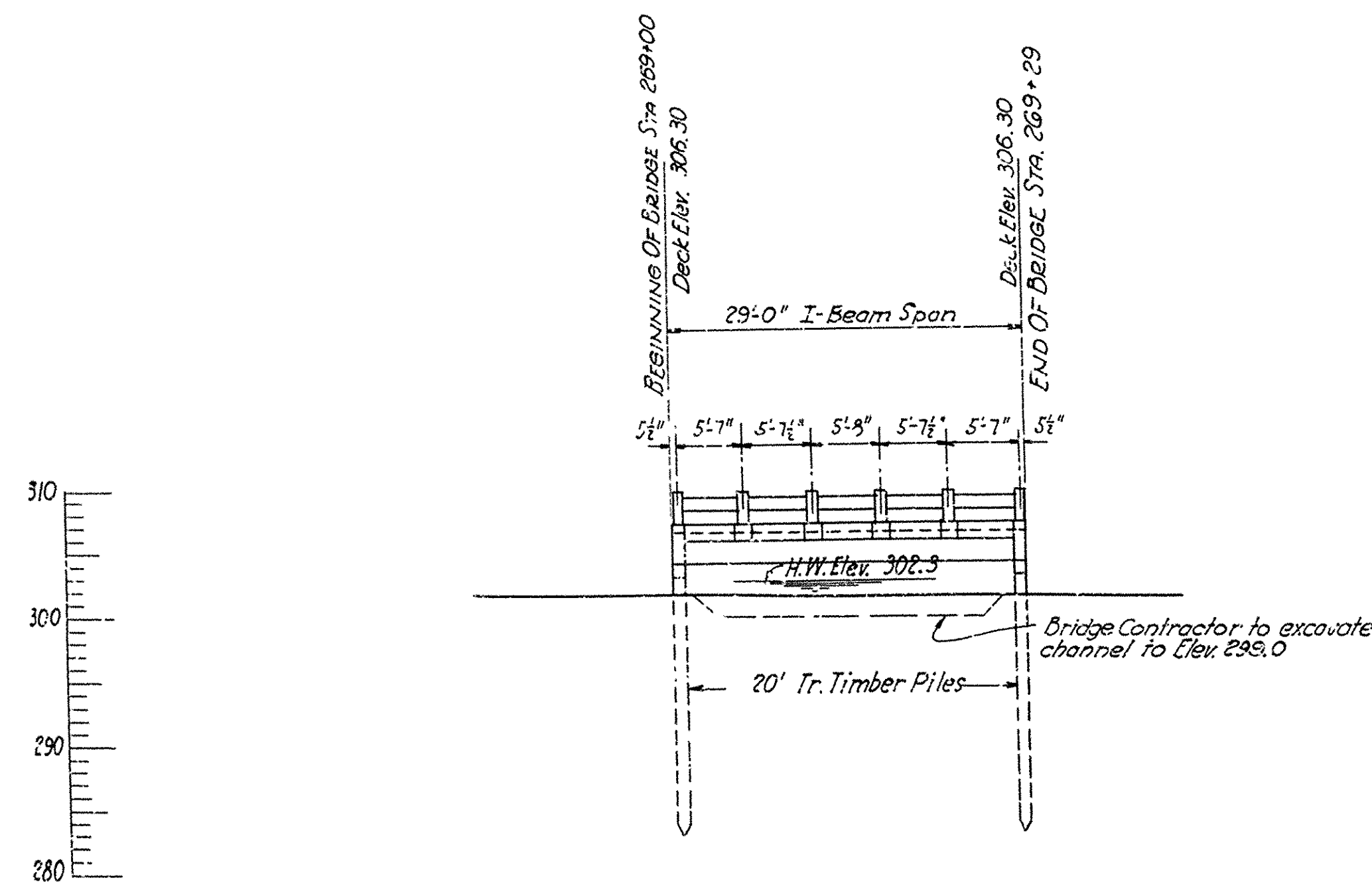
PLAN BR. No. 1808



PLAN BR. No. 1791

R/W DATA

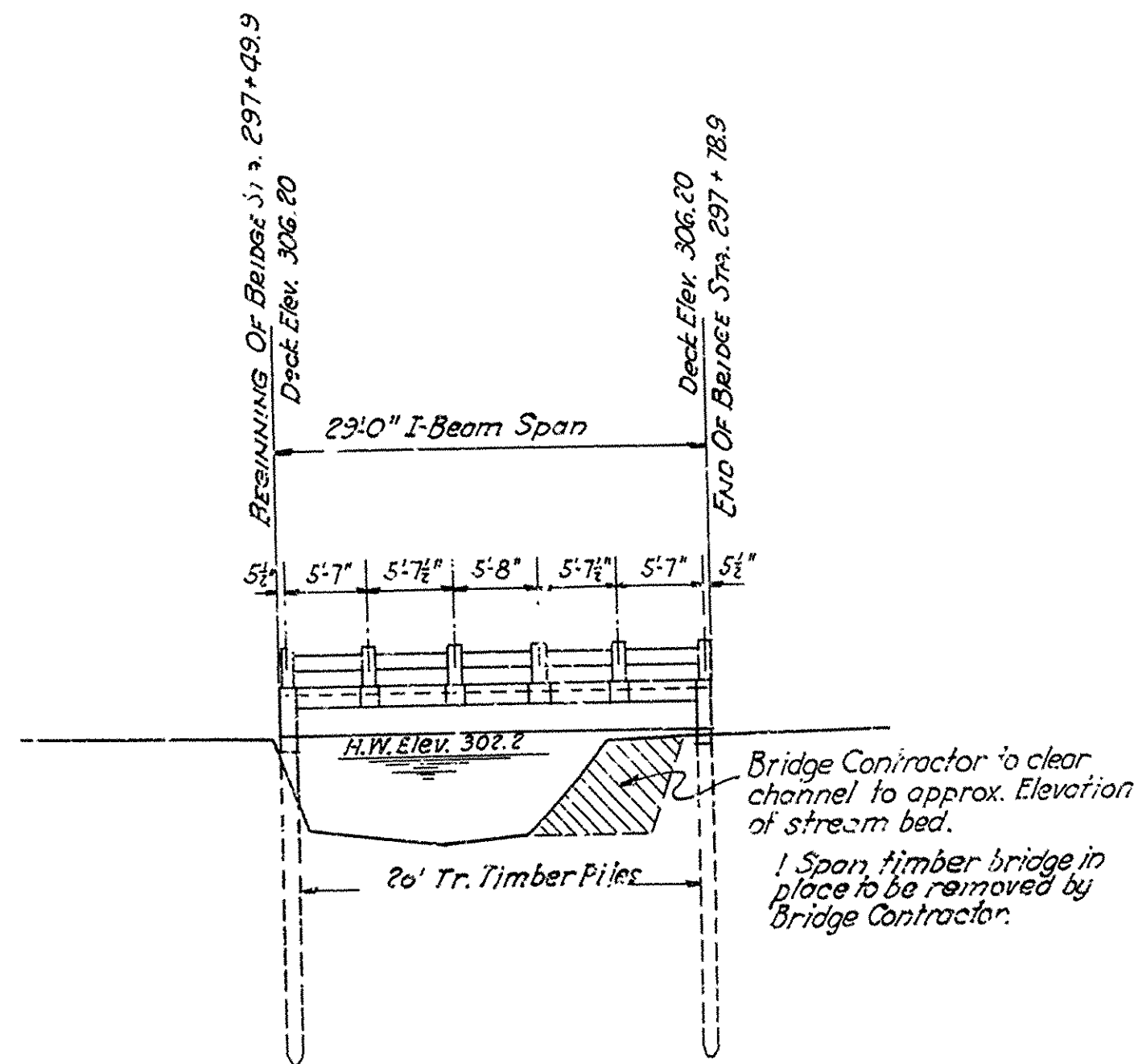
From Sta.	To Sta.	W. of C.	E. of C.	Total
260+00	275+00	41'	40'	81'
296+00	296+80	80'	39'	119'
296+80	300+00	44'	39'	83'



ELEVATION BR. No. 1808

B.M. #8 Elev. 301.44
Nail in N. roof 30' Red Gum
110' R.L. Sta. 289+40

D.A. = 715 A. C = 0.5



ELEVATION BR. No. 1791

D.A. = 1500 A. C = 0.5

LIST OF QUANTITIES

Item No.	Item	QUANTITY	Unit
		Br. No. 1808	Br. No. 1791
12	Common Excavation	70	50 Cu.Yds.
91	Class 'S' Concrete for Bridges	21.73	21.73 Cu.Yds.
92	Reinforcing Steel for Bridges	4237	4237 Lbs.
94	Concrete Railing for Bridges	66	66 Lin.Ft.
96	Structural Steel in Beam Spans	11005	11005 Lbs.
97	Treated Bridge Timber	1540	1540 M.F.B.M.
98	Treated Timber Piling	280	280 Lin.Ft.
98	Treated Timber Piling Cut off	28	28 Lin.Ft.
S.P.	Bronze State Bridge Name Plates	2	2 Each
S.P.	Repairs to Present Bridge	None	Lump Sum

GENERAL NOTES:
Lengths of piling shown are assumed for estimating quantities only and do not include cut offs. Actual lengths are to be determined in the field.
For details of 29' I-beam Span See Drwg. No. 2150.
Road & Grading to be constructed under State Job 1-1063.
Specifications: Arkansas Standard Road and Bridge Specifications adopted May 30th, 1925 and Revised.

LAYOUT BR. No. 1808 & BR. No. 1791
HICKORY RIDGE - CHERRY VALLEY ROAD
CROSS COUNTY
ROUTE 42 SEC. 2
ARKANSAS STATE HIGHWAY COMMISSION
LITTLE ROCK, ARK.

Drawn By: *Law* Date: 11-14-33
Traced By: *E. A. W.* Date: 11-15-33
Checked By: _____ Date: _____

Scale: 1" = 10'-0"

M. A. Harner
Bridge Engineer

Br. Nos. 1808 & 1791

DRAWING No. 358E